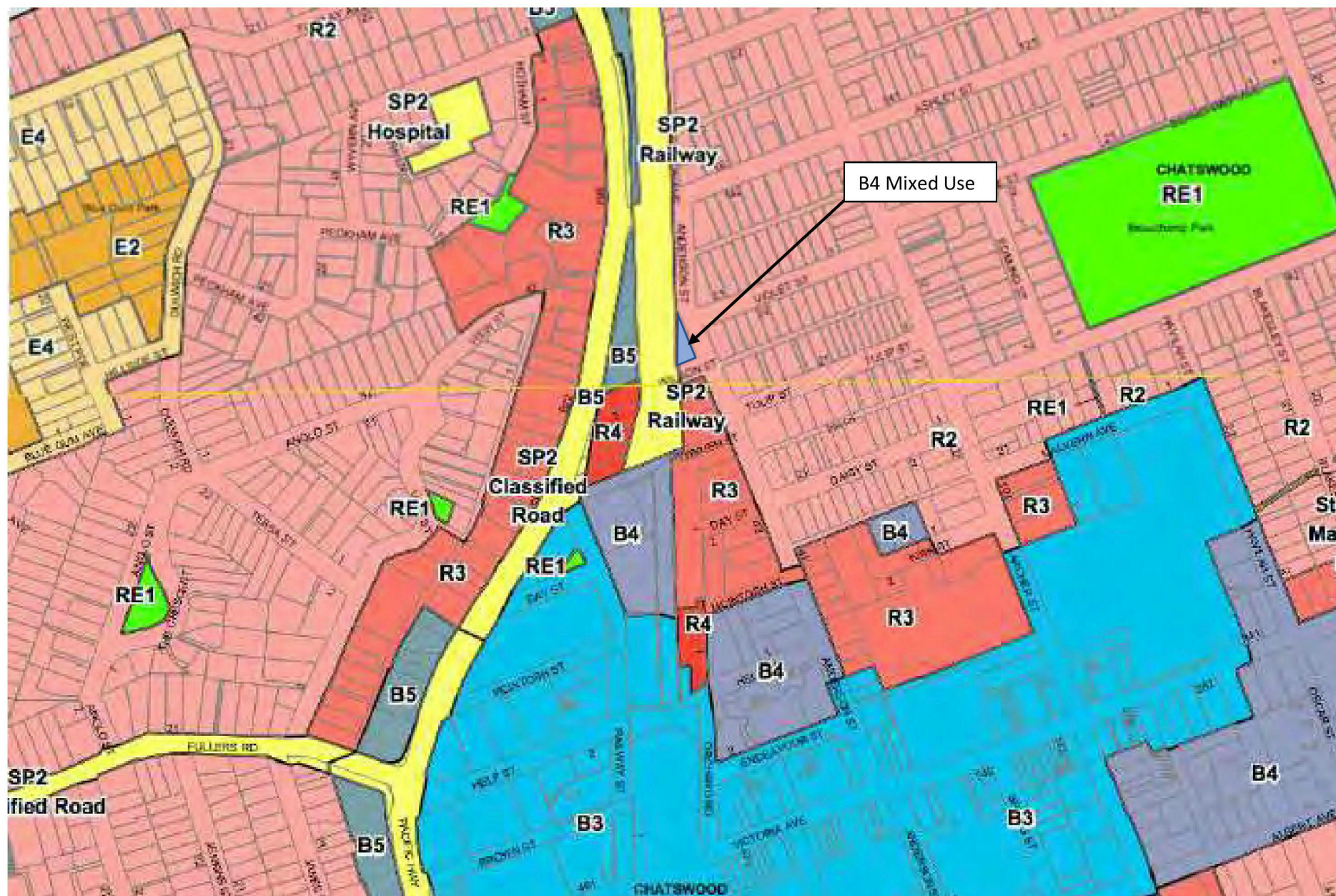


## Appendix E

### Proposed Amended Planning Scheme Maps

The Zoning Map would be amended as follows:

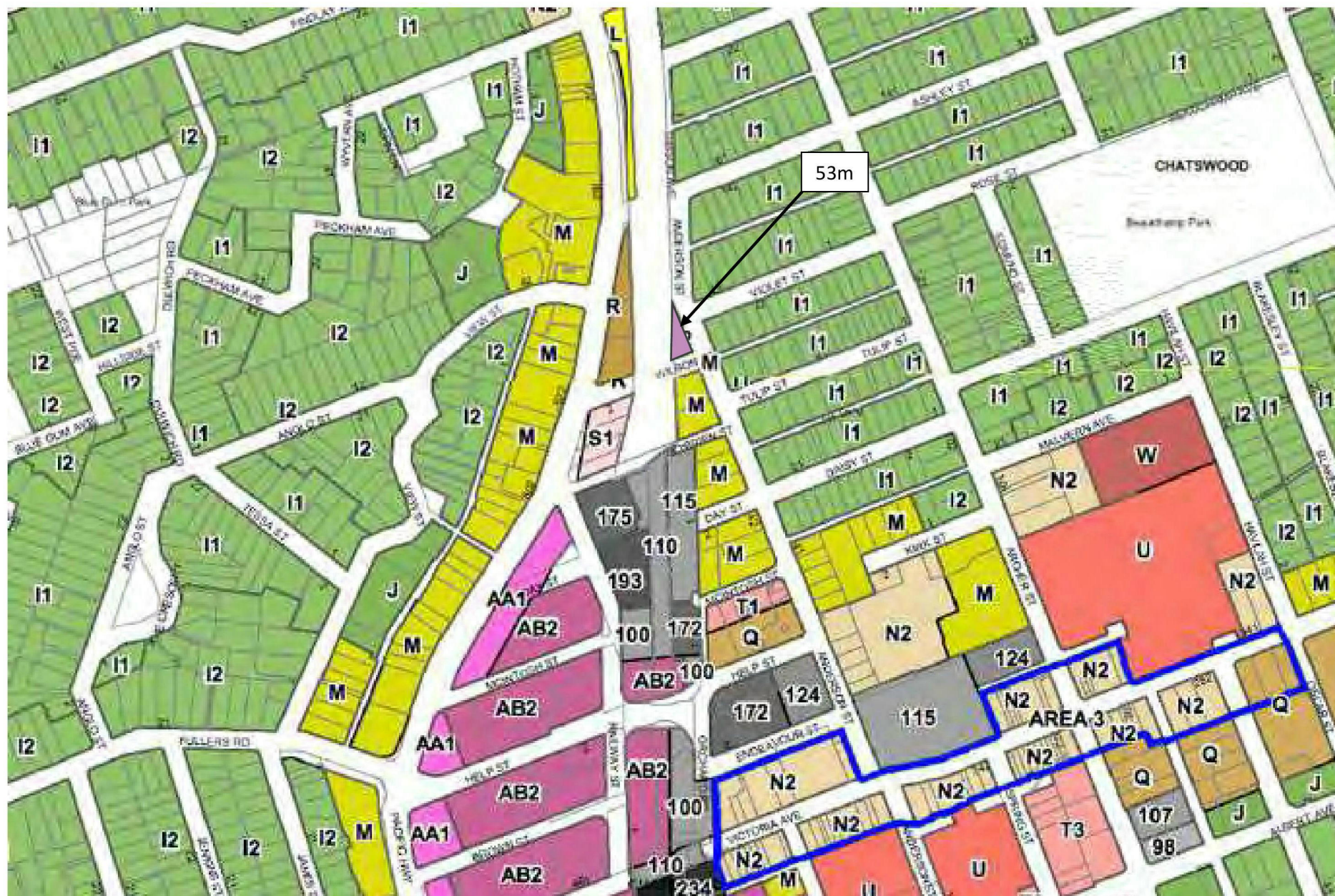


Proposed Amendment to the WLEP 2012 Zone Map

Base Source: Willoughby LEP 2012 maps Sheet LZN\_003-004, [legislation.nsw.gov.au](http://legislation.nsw.gov.au)



The Permissible Height of Buildings Map would be amended as follows:

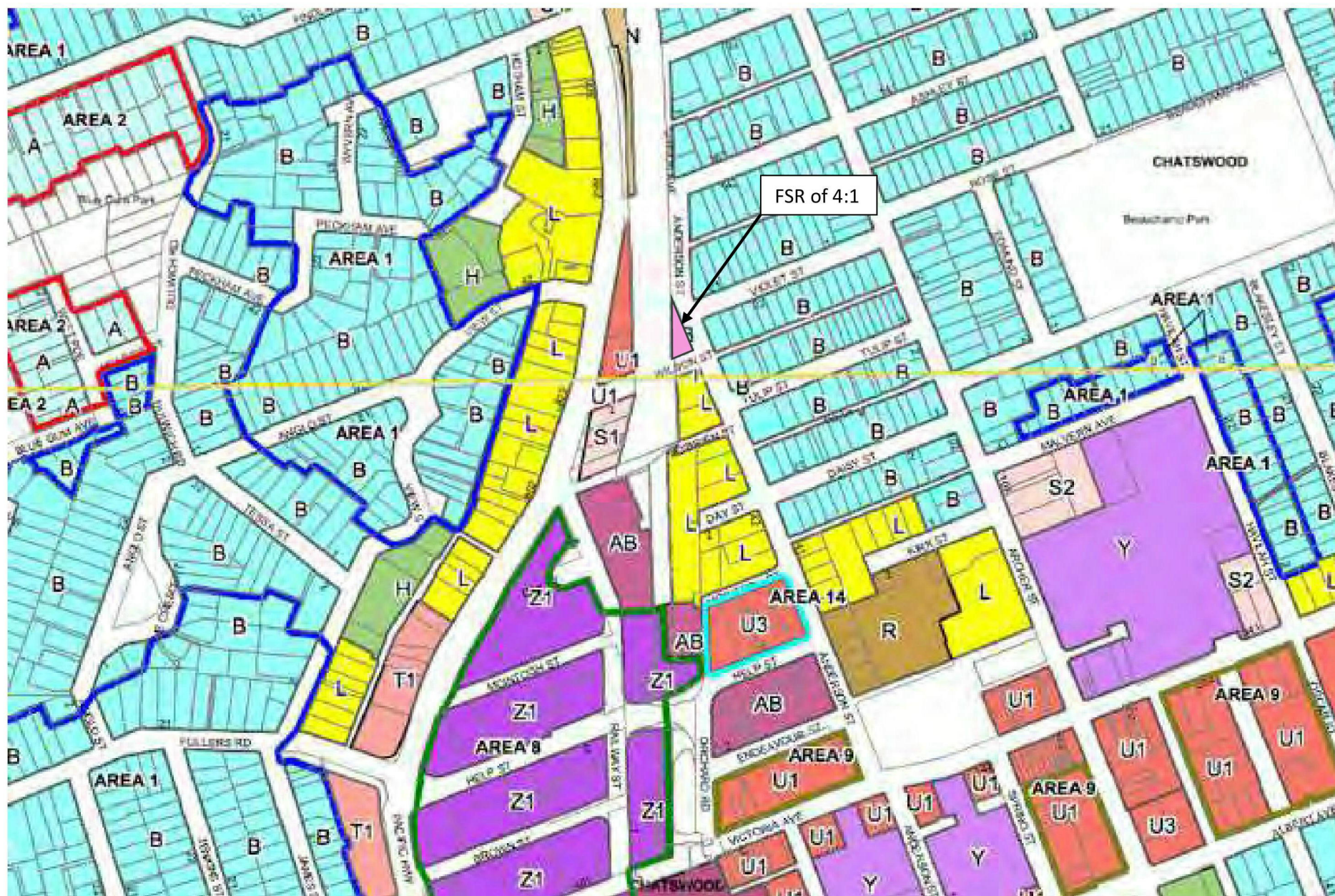


**Proposed Amendment to the Maximum Building Height**

Base Source: Willoughby LEP 2012 maps Sheet HOB\_004, [legislation.nsw.gov.au](http://legislation.nsw.gov.au)



The Permissible Maximum FSR of Buildings Map would be amended as follows:



Proposed Amendment to the Maximum Floor Space Ratio

Base Source: Willoughby LEP 2012 maps Sheet FSR\_003-004, [legislation.nsw.gov.au](http://legislation.nsw.gov.au)